

Short Cyclable Route

Made by: Dario Borriello

Start / Arrival:

Conversano / Conversano

Difficulty level: EASY

Total Km:

19,50



Notes: Conversano loop to lakes: San Vito, Vignola, Castiglione. Contacts: WWF Conversano via S. Benedetto, 16 - www.wwf.it/conversano - conversano@wwf.it

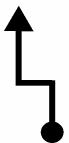


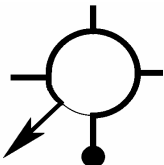

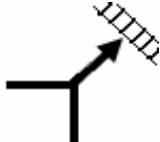
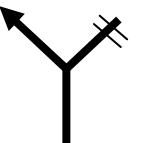




GPS: Map datum WGS84 . Position format: sexadecimal degrees

KILOMETERS FROM STARTING POINT			GEOGRAPHICAL POSITION GPS (WAYPOINT)		
N.	KM T.	KM P.	Simbol	NOTE	GPS
21	16,6	3,6	↑	STRAIGHT ON	437482 E 448522 1N

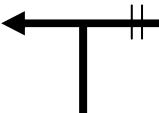
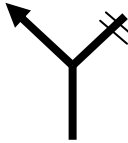
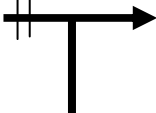
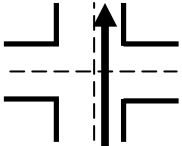
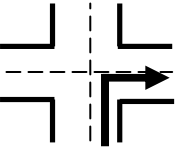


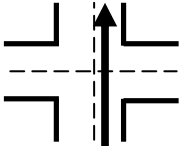
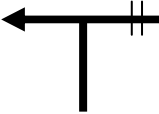
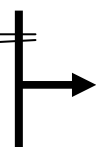
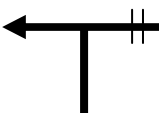
PROGRESSIVE NUMBER


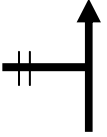
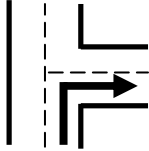
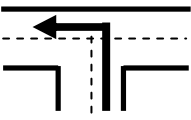
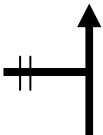
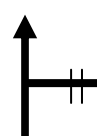
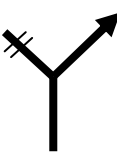
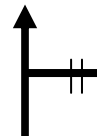
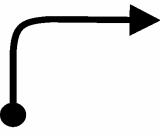
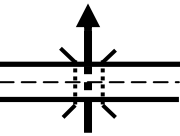
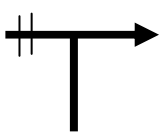
KILOMETERS FROM LAST NOTE

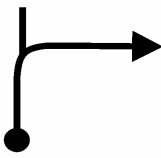
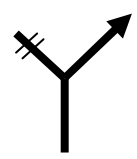
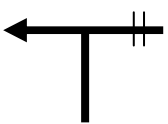
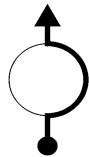
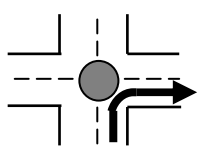
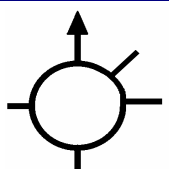

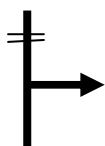
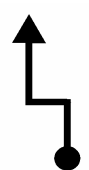
Nº	KM. T.	KM. P.	Simbol	Note	GPS
1	0,00	0,00	start	Church: Cathedral	40,968542 N 17,114078 E 220 m
2	0,07	0,07		In front of the main entrance of the Cathedral, turn RIGHT, then LEFT and then go STRAIGHT ON	
3	0,13	0,06		Go STRAIGHT ON until you find San Benedetto monastery on the right, then turn LEFT	

Nº	KM. T.	KM. P.	Simbol	Note	GPS
4	0,18	0,05		Go STRAIGHT ON until you find a big paved open yard (castle square), then turn RIGHT and go slightly downhill	
5	0,34	0,16		then turn RIGHT on asphalted road	
6	0,60	0,26		go STRAIGHT ON asphalted road until roundabout	
7	0,66	0,06		on roundabout: turn RIGHT at 4-th intersection	
8	0,70	0,04		at Y-intersection stay on RIGHT	
9	0,83	0,13		stay always on Right and go STRAIGHT on until railroad crossing	
10	0,85	0,02		pass railroad crossing and turn LEFT at Y-intersection	
11	1,40	0,55		go STRAIGHT ON until Y-intersection. At Y-intersec go RIGHT	40,972969 N 17,121619 E 193 m
12	1,64	0,24		go STRAIGHT ON until you find Saint Caterina church on your left	
13	2,62	0,98		Follow as road snakes: stay always on right and go STRAIGHT ON until sharp turn right. You are now at St. Vito lake.	40,979156 N 17,132642 E 171 m
14	2,65	0,03		After you had taken on RIGHT at the 1st intersec, go STRAIGHT ON at the 2nd one	

Nº	KM. T.	KM. P.	Simbol	Note	GPS
15	2,98	0,33		at T-intersection turn RIGHT, then go STRAIGHT ON, follow as road snakes.	
16	4,34	1,36		You are now at an Y-intersec: go LEFT	40,970458 N 17,124169 E 190 m
17	4,47	0,13		at Y-intersec: go LEFT	
18	4,55	0,08		at 4-way intersec: go STRAIGHT ON (pay attention on crossing)	
19	4,65	0,10		at Y-intersec: go STRAIGHT ON	
20	4,80	0,15		at 4-way intersec: go LEFT	
21	5,43	0,63		at T-intersec: go STRAIGHT ON	40,962464 N 17,129231 E 193 m
22	5,49	0,06		at T-intersec: go STRAIGHT ON	
23	5,84	0,35		at Y-intersec: go LEFT	40,959939 N 17,132778 E 192 m
24	6,38	0,54		at Y-intersec: go LEFT	40,958436 N 17,138822 E 190 m
25	7,49	1,11		Now you are at Agriturismo Montepaolo, at Y-intersec go RIGHT	

Nº	KM. T.	KM. P.	Simbol	Note	GPS
26	7,63	0,14		Now you are at Vignola lake, at T-intersec go LEFT, then go straight on, always on asphalted road	40,954581 N 17,150989 E 178 m
27	7,99	0,36		at Y-intersec: go LEFT	
28	8,37	0,38		at T-intersec: go RIGHT	
29	8,52	0,15		at 4-way intersec: go STRAIGHT ON	
30	9,06	0,54		at 4-way intersec: go RIGHT	40,944061 N 17,151414 E 203 m
31	9,33	0,27		Turn LEFT at road intersection	
32	10,26	0,93		Follow as road snakes, until Y-intersec: go LEFT	40,945131 N 17,138692 E 200 m
33	10,70	0,44		at 4-way intersec: go STRAIGHT ON	
34	11,11	0,41		at T-intersec: go LEFT	
35	11,32	0,21		Turn RIGHT at road intersection	40,938569 N 17,132500 E 204 m
36	12,03	0,71		at T-intersec: go LEFT	

Nº	KM. T.	KM. P.	Simbol	Note	GPS
37	12,85	0,82		Now you are at Castiglione lake, at T-intersec go STRAIGHT ON, uphill	
38	13,20	0,35		at T-intersec: go STRAIGHT ON	
39	13,41	0,21		at road intersection turn RIGHT, the road will deteriorate so go slowly. Now you are at Castiglione Tower and "macchia mediterranea"	40,922261 N 17,129156 E 254 m
40	13,43	0,02		when you'll come out of the parking area of Castiglione, turn LEFT on paved road, go slowly downhill	
41	13,95	0,52		go STRAIGHT DOWN, back to Castiglione lake, then go STRAIGHT ON	
42	14,77	0,82		at T-intersec: go STRAIGHT ON	
43	15,34	0,57		at Y-intersec: go RIGHT	40,938083 N 17,124167 E 207 m
44	15,48	0,14		at T-intersec: go STRAIGHT ON	
45	16,03	0,55		Follow the road snakes, you are returning back to Conversano. In this point the road has a sharp turn on the RIGHT	
46	16,46	0,43		now you are passing under a road bridge	
47	17,46	1,00		at T-intersec: turn RIGHT	

Nº	KM. T.	KM. P.	Simbol	Note	GPS
48	17,78	0,32		follow the road curve on RIGHT	
49	17,99	0,21		at wide angle Y-intersec: go RIGHT	
50	18,06	0,07		at T-intersec: turn LEFT	
51	18,17	0,11		on Roundabout: go STRIGHT ON	
52	18,83	0,66		after 0,66 Km, on a little roundabout, turn RIGHT	
53	19,05	0,22		on Roundabout: go STRIGHT ON	
54	19,35	0,30		at Y-intersec: go LEFT, slightly uphill	
55	19,48	0,13		Go STRAIGHT on big paved open yard, until you arrive in front of the Church side wall, then turn RIGHT	
56	19,50	0,02		turn LEFT and you are back to Cathedral	40,968542 N 17,114078 E 220 m